

# LOCAL GOVERNMENT AND PUBLIC INVOLVEMENT IN HEALTH ACT 2007

## **The St Edmundsbury (Reorganisation of Community Governance) Order 2016**

*Made 2 November 2016*

*Coming into force in accordance with Article 1(2)*

St Edmundsbury Borough Council ("the Council"), in accordance with Section 82 of the Local Government and Public Involvement in Health Act 2007 ("the Act"), has undertaken a community governance review and made recommendations dated 15 February 2016.

The Council has decided to give effect to those recommendations and, in accordance with Section 93 of the Act, has consulted with the local government electors and other interested persons and has had regard to the need to secure that community governance reflects the identities and interests of the community and is effective and convenient.

The Council, in accordance with Section 100 of the Act, has had regard to guidance issued under that Section.

The Council makes the following Order in exercise of the powers conferred by Sections 86 and 240(10) of the Act.

### **1. Citation and Commencement**

- (1) This Order may be cited as the St Edmundsbury (Reorganisation of Community Governance) Order 2016.
- (2) It shall come into force on 1 April 2017.

### **2. Interpretation**

In this Order –

"Borough" means the Borough of St Edmundsbury;

"existing" means existing on the date this Order is made;

"map" means the map marked "Map referred to in the St Edmundsbury (Reorganisation of Community Governance) Order 2016" and deposited in accordance with Section 96(4) of the Act, and any reference to a numbered sheet is a reference to the sheet of the map which bears that number;

“registration officer” means an officer appointed for the purpose of, and in accordance with, Section 8 of the Representation of the People Act 1983.

### **3. Effect of Order**

This Order has effect subject to any agreement under Section 99 of the Act (agreements about incidental matters) relevant to any provision of this Order.

### **4. Alteration of Parish Areas**

Each area coloured and designated by a letter on sheets 1-11 of the map and specified in column (1) of the Schedule shall cease to be part of the parish specified in relation to that area in columns (2) and (3) of the Schedule and shall become part of the parish specified in relation to that area in columns (4) and (5) of the Schedule.

### **5. Electoral Register**


The registration officer for the Borough shall make such arrangements of, or adoption of, the register of local government electors as may be necessary for the purposes of, and in consequence of, this Order.

### **6. Order Date**

1 April 2017 is the order date for the purposes of the Local Government (Parishes and Parish Councils) (England) Regulations 2008.

Sealed with the seal of the Council on the 2 day of November 2016.



  
.....  
Authorised Signatory


## SCHEDULE

### ALTERATIONS OF AREAS OF PARISHES AND PARISH WARDS

<i>Column (1)</i>	<i>Column (2)</i>	<i>Column (3)</i>	<i>Column (4)</i>	<i>Column (5)</i>	<i>Column (6)</i>
<i>Area (Map Sheet No.)</i>	<i>Parish from which omitted</i>	<i>Parish ward from which omitted</i>	<i>Parish to which added</i>	<i>Parish ward to which added</i>	<i>Consultation Issue Number(s)</i>
"A" (1)	Fornham All Saints Parish	N/A	Bury St Edmunds Parish	St Olaves	1
"B" (2)	Westley Parish	N/A	Bury St Edmunds Parish	Minden	2&11
"C" (3)	Bury St Edmunds Parish	Moreton Hall	Rushbrooke with Rougham Parish	N/A	4,6,8
"D" (3)	Great Barton Parish	N/A	Rushbrooke with Rougham Parish	N/A	4,6,8
"E" (3)	Rushbrooke with Rougham Parish	N/A	Great Barton Parish	N/A	4,6,8
"F" (3)	Rushbrooke with Rougham Parish	N/A	Bury St Edmunds Parish	Moreton Hall	4,6,8
"G" (4)	Nowton Parish	N/A	Bury St Edmunds Parish	Southgate	5
"H" (4)	Nowton Parish	N/A	Rushbrooke with Rougham Parish	N/A	5
"I" (5)	Nowton Parish	N/A	Bury St Edmunds Parish	Southgate	9
"J" (6)	Nowton Parish	N/A	Bury St Edmunds Parish	Southgate	10
"K" (7)	Little Wratting	N/A	Haverhill	Haverhill East	13
"L" (7)	Kedington	N/A	Haverhill	Haverhill East	13
"M" (8)	Poslingford	N/A	Clare	N/A	16
"N" (9)	Culford Parish	N/A	Hengrave Parish	N/A	17

"O" (10)	Fornham All Saints Parish	N/A	Fornham St Genevieve Parish	N/A	20
"P" (11)	Thelnetham Parish	N/A	Market Weston Parish	N/A	22

# Change of Parish Boundary: (A) Fornham All Saints - Bury St Edmunds



*St Edmundsbury*




**Fornham All Saints**

Fornham All Saints

**Bury St Edmunds  
Northgate Ward**

**Bury St Edmunds**

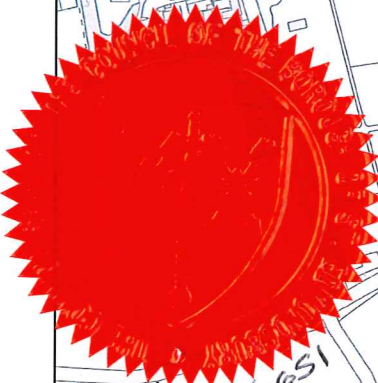
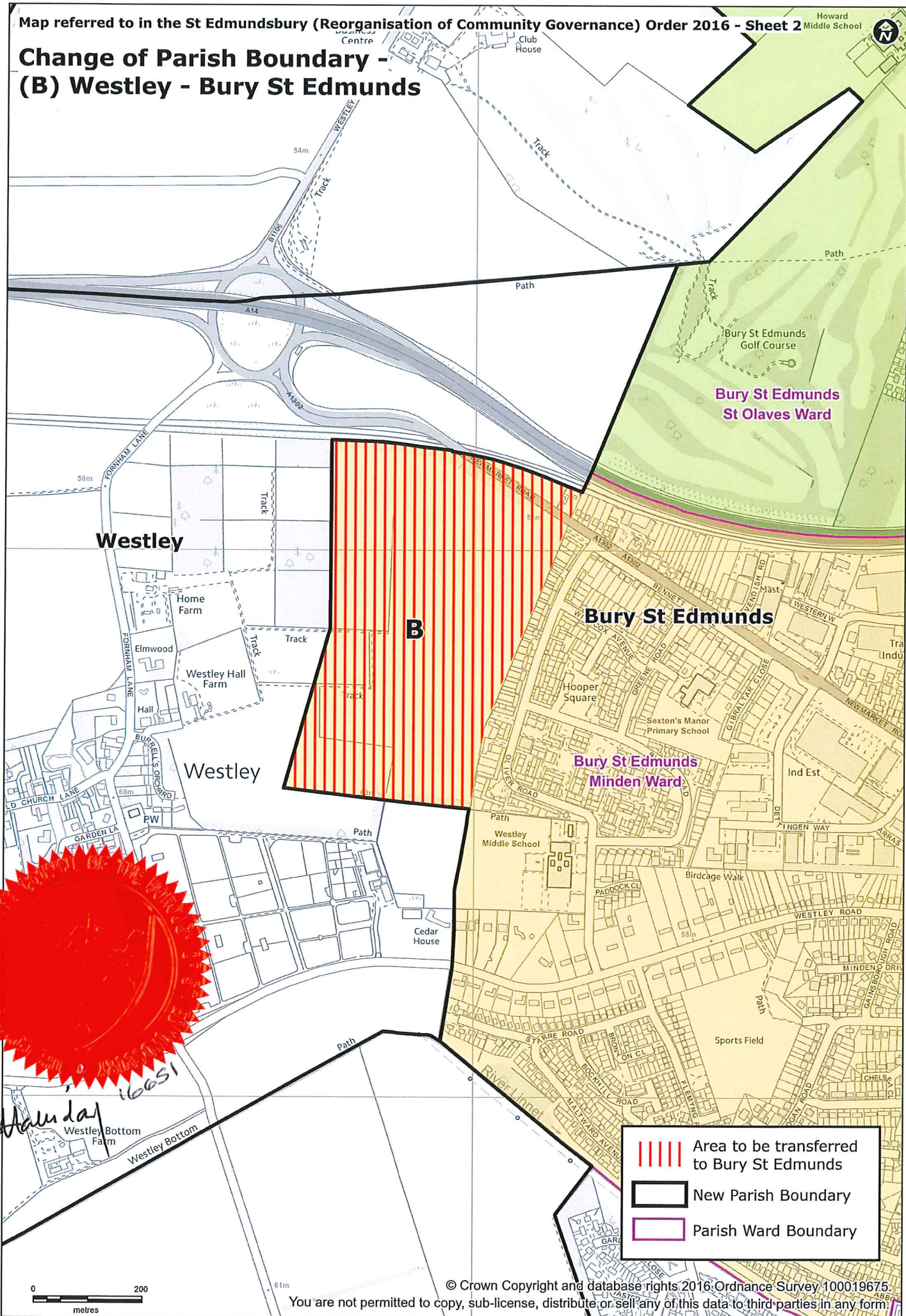
**Bury St Edmunds  
St Olaves Ward**

-  Area to be transferred to Bury St Edmunds
-  New Parish Boundary
-  Parish Ward Boundary








# Change of Parish Boundary - (B) Westley - Bury St Edmunds



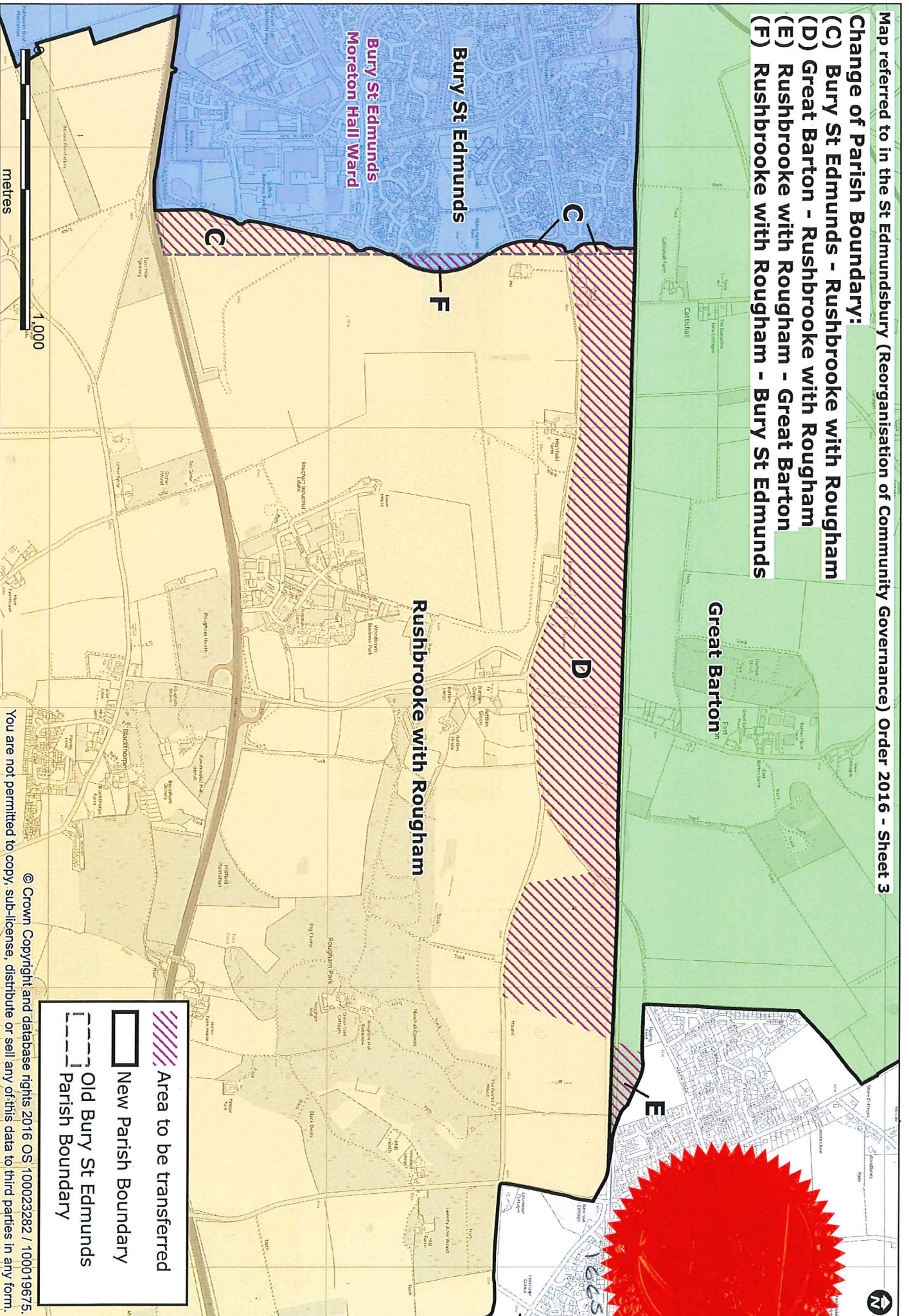
*John ...*

-  Area to be transferred to Bury St Edmunds
-  New Parish Boundary
-  Parish Ward Boundary



**Change of Parish Boundary:**

- (C) Bury St Edmunds - Rushbrooke with Rougham
- (D) Great Barton - Rushbrooke with Rougham
- (E) Rushbrooke with Rougham - Great Barton
- (F) Rushbrooke with Rougham - Bury St Edmunds



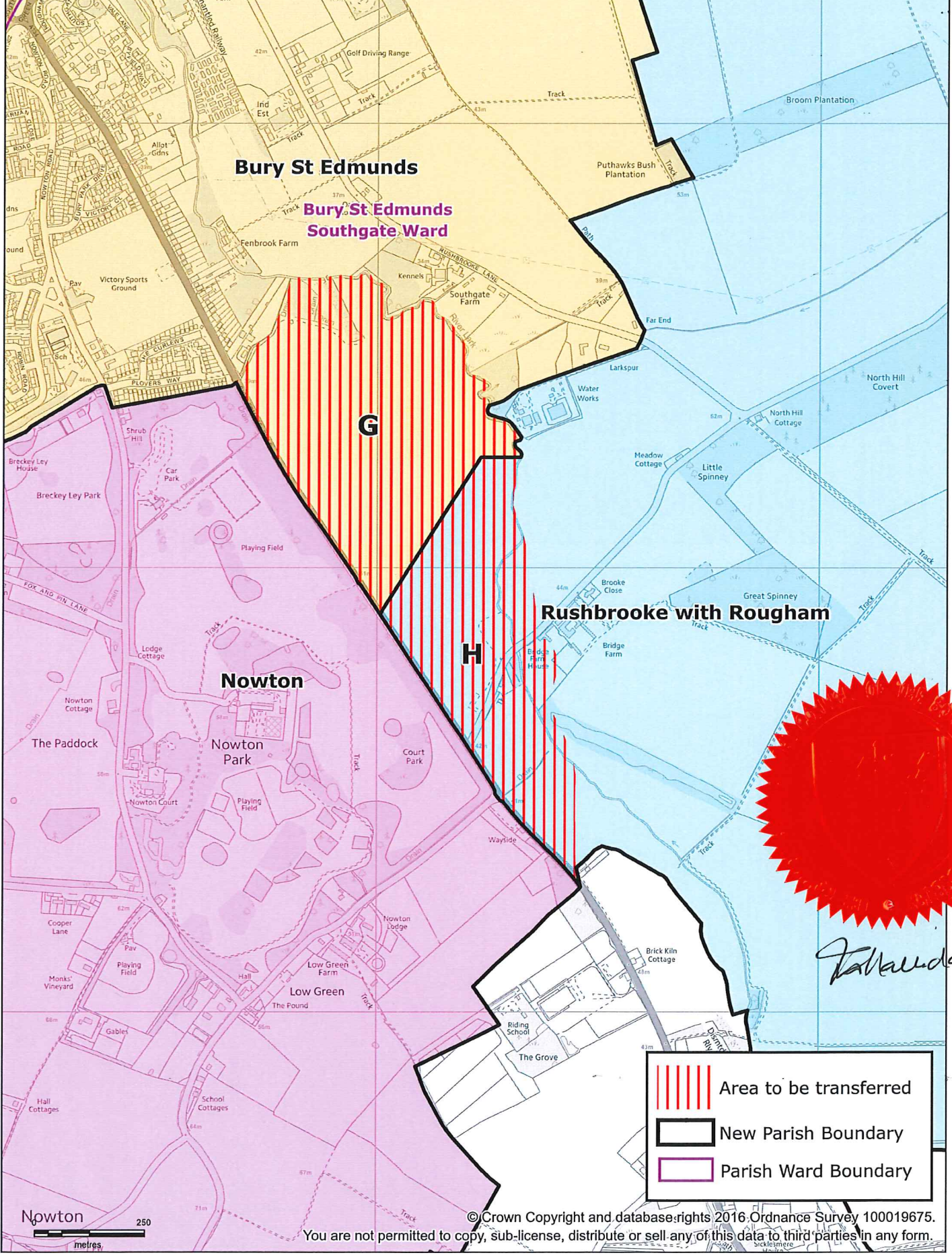
	Area to be transferred
	New Parish Boundary
	Old Bury St Edmunds Parish Boundary

© Crown Copyright and database rights 2016 OS 100023282 / 100019675. You are not permitted to copy, sub-license, distribute or sell any of this data to third parties in any form.

*W. Aludal*

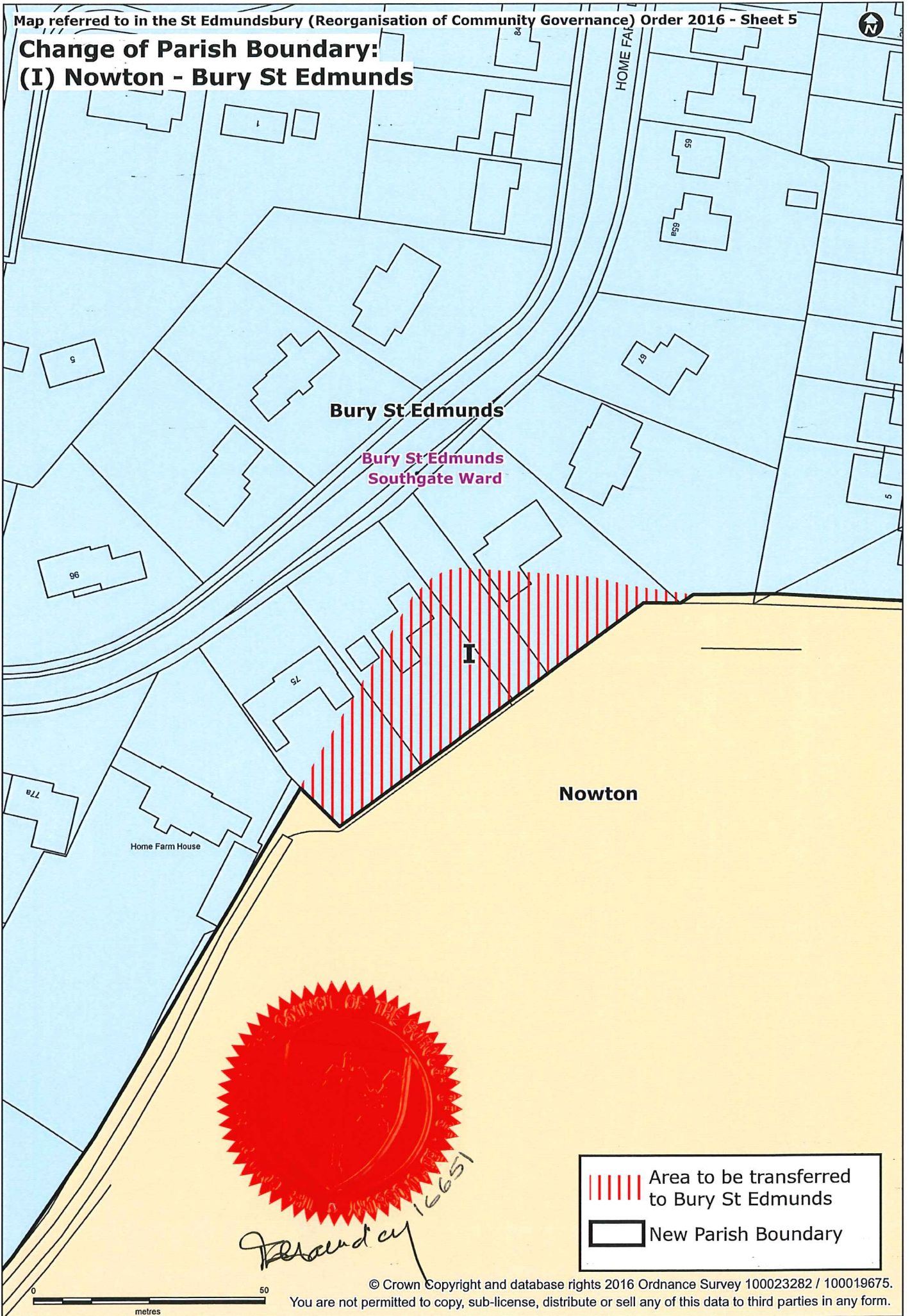


# Change of Parish Boundary: (G) Nowton - Bury St Edmunds (H) Nowton - Rushbrooke with Rougham



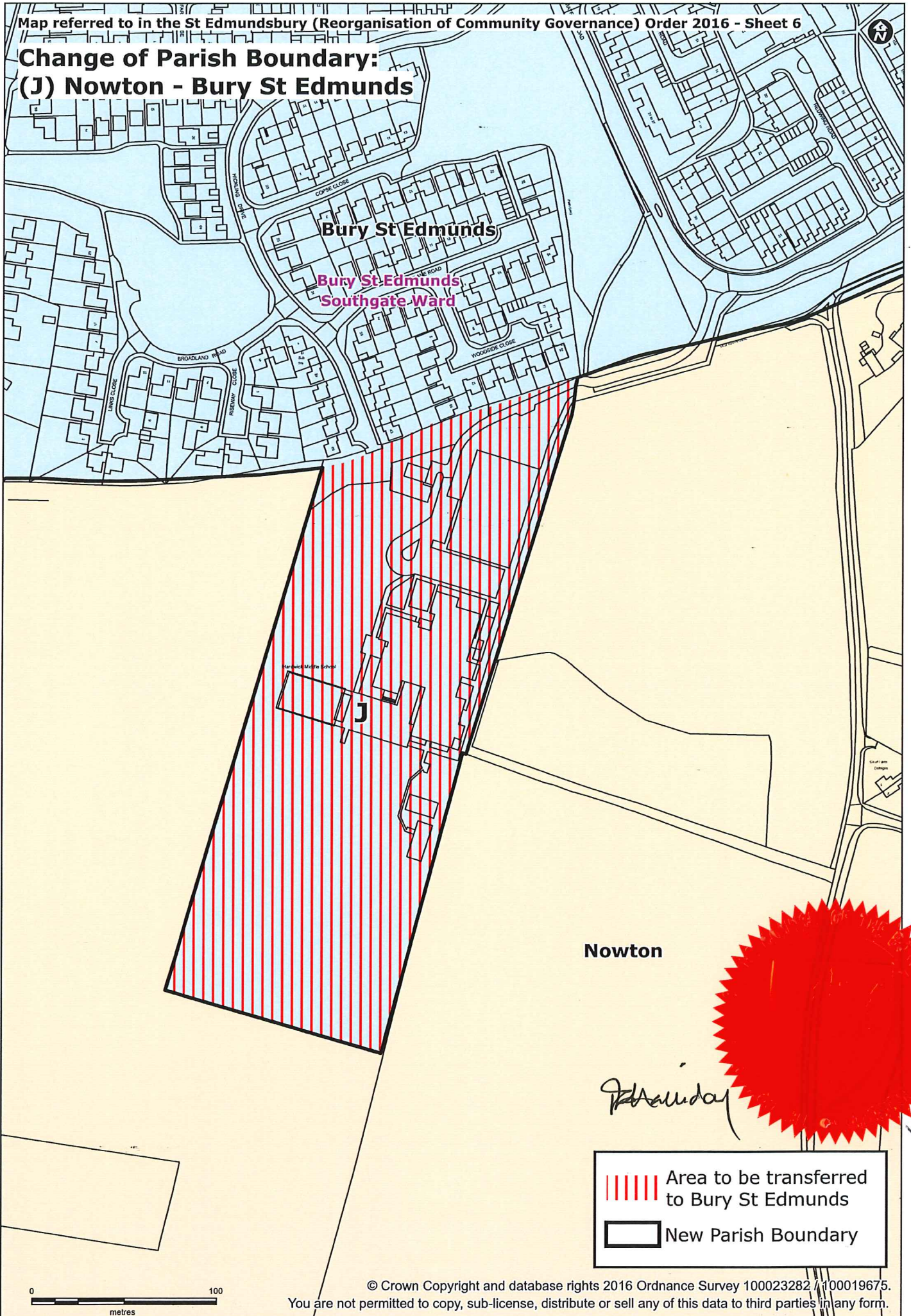



# Change of Parish Boundary: (I) Nowton - Bury St Edmunds




	Area to be transferred to Bury St Edmunds
	New Parish Boundary

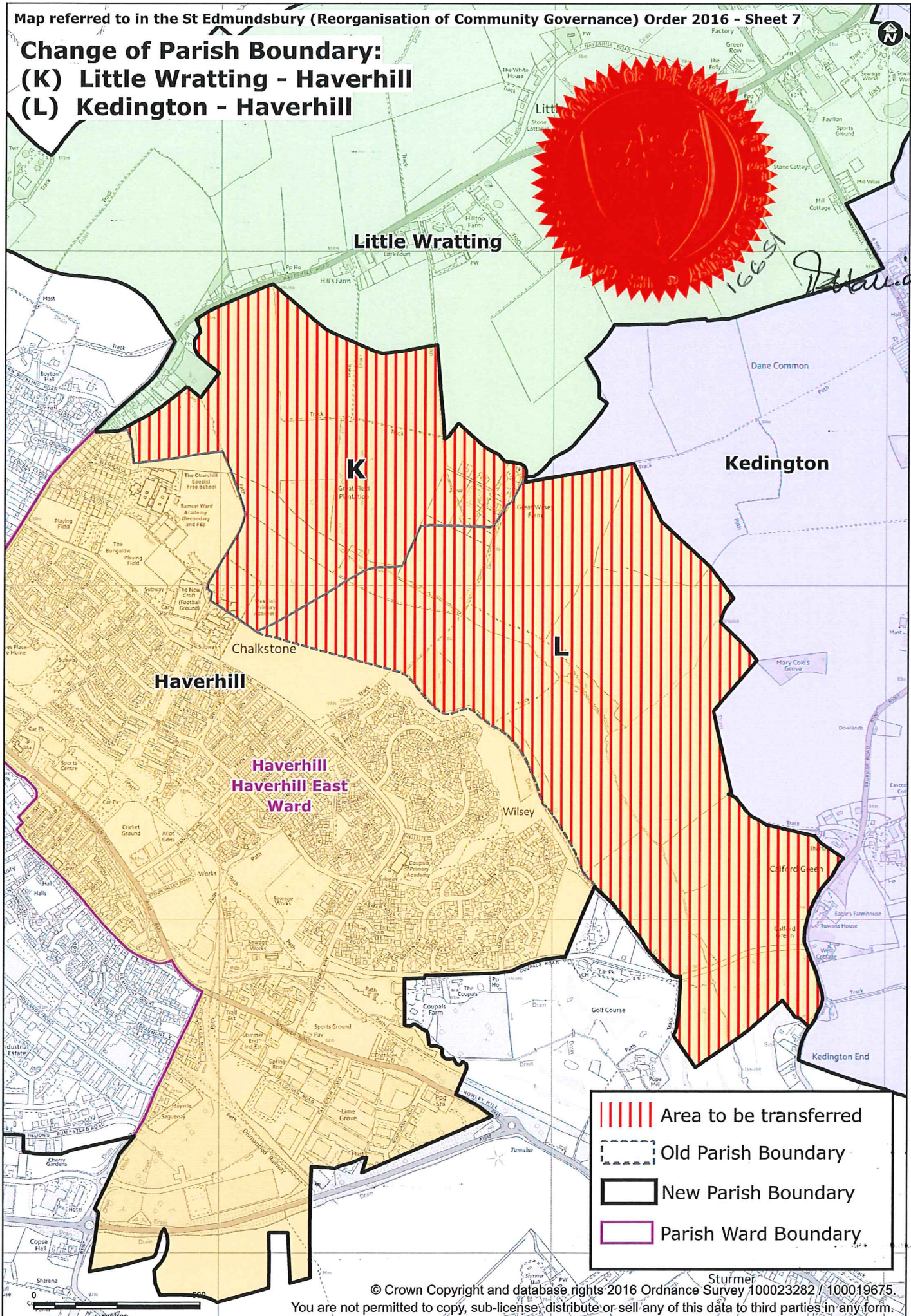
# Change of Parish Boundary: (J) Nowton - Bury St Edmunds



 Area to be transferred to Bury St Edmunds

 New Parish Boundary


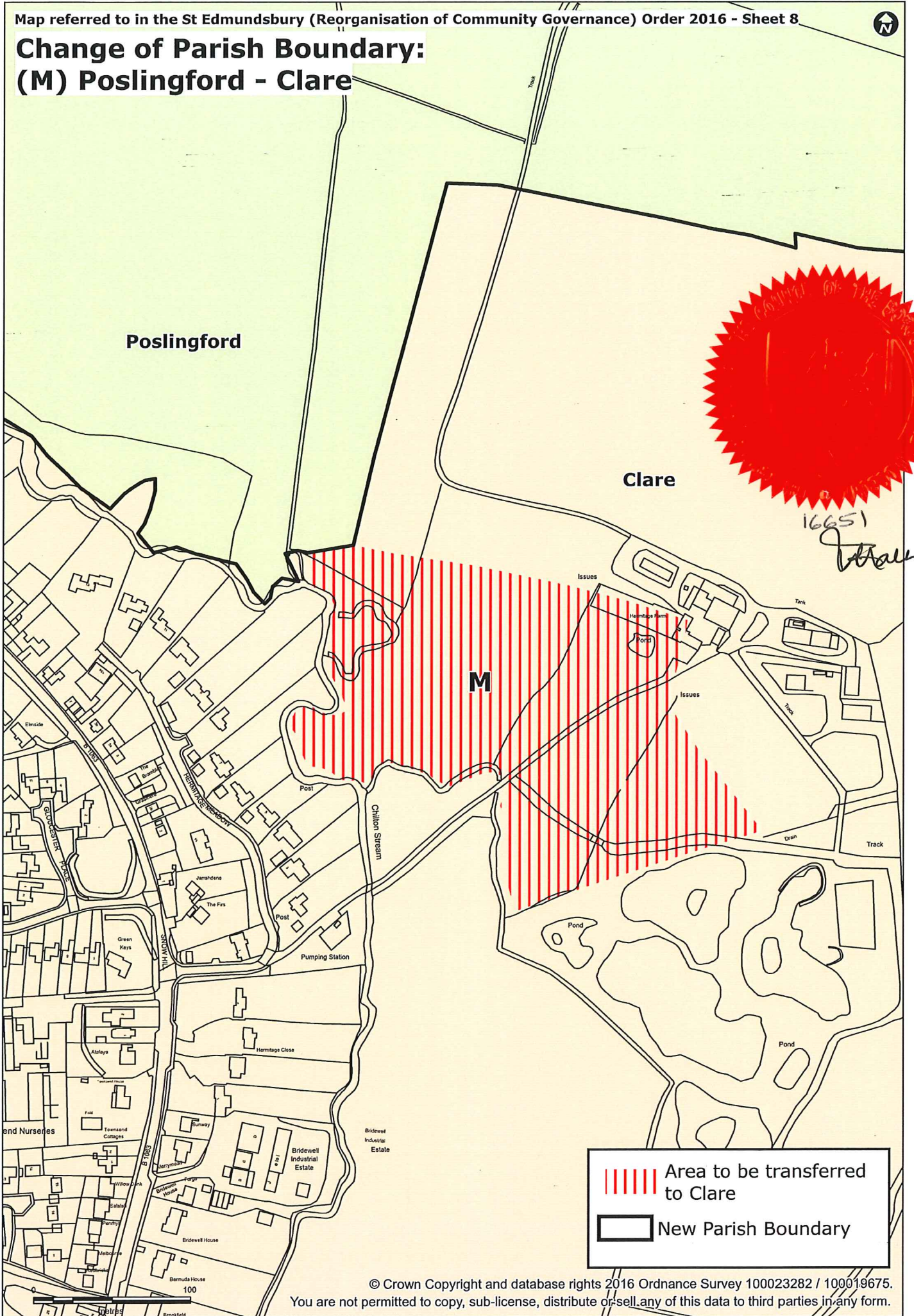
# Change of Parish Boundary: (K) Little Wratting - Haverhill (L) Kedington - Haverhill





- Area to be transferred
- Old Parish Boundary
- New Parish Boundary
- Parish Ward Boundary



# Change of Parish Boundary: (M) Poslingford - Clare

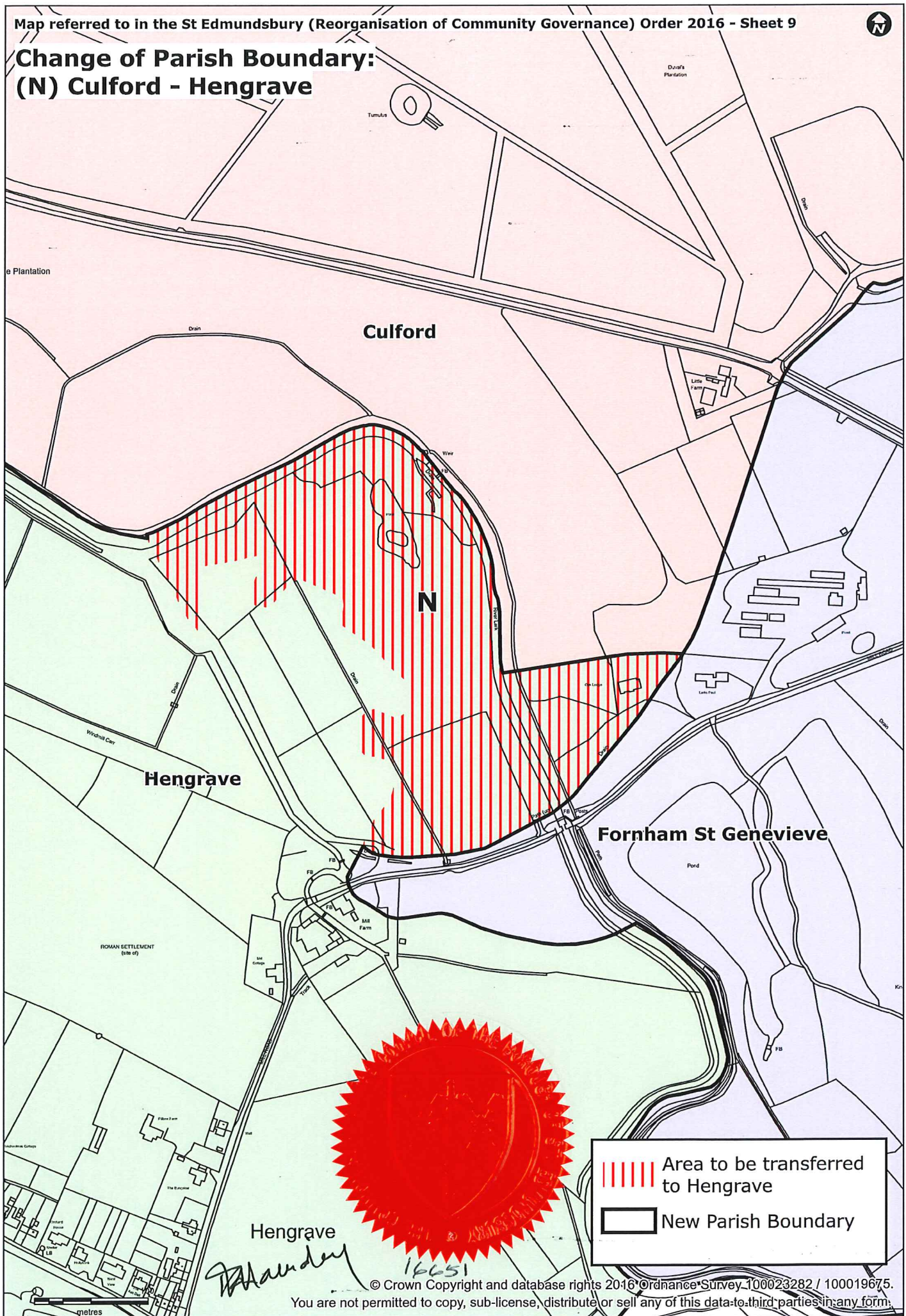


16651  
*Stranday*

 Area to be transferred to Clare  
 New Parish Boundary



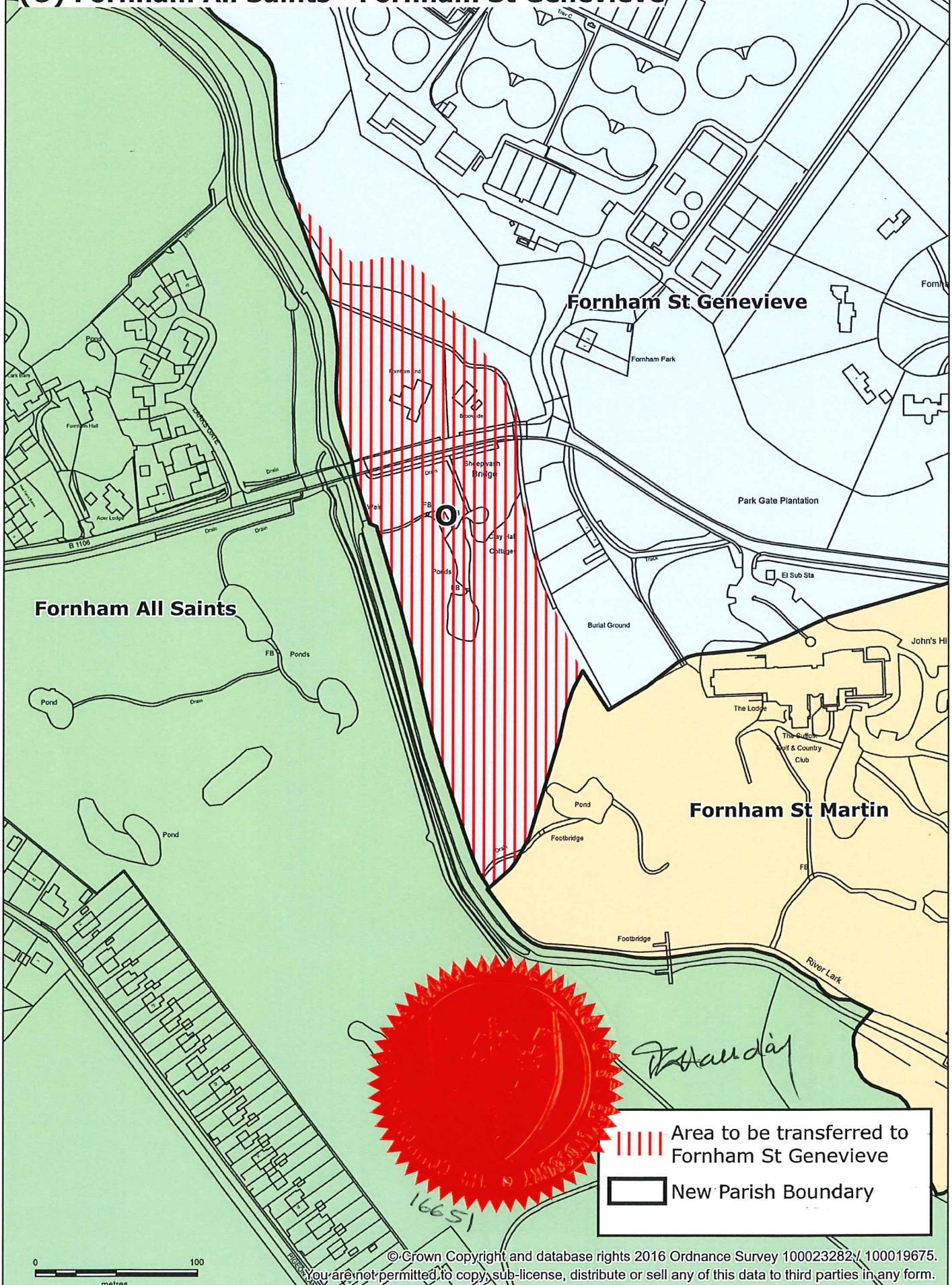
# Change of Parish Boundary: (N) Culford - Hengrave





	Area to be transferred to Hengrave
	New Parish Boundary



# Change of Parish Boundary: (O) Fornham All Saints - Fornham St Genevieve



 Area to be transferred to Fornham St Genevieve  
 New Parish Boundary

0 100 metres



# Change of Parish Boundary: (P) Thelnetham - Market Weston

