

**The West Suffolk (Reorganisation of Community Governance) (Dalham, Ousden, Denston, Wickhambrook, Worlington, Red Lodge) Order 2022**

*Made 11 October 2022*

*Coming into force in accordance with Article 1(2)*

West Suffolk Council (“the Council”), in accordance with Section 82 of the Local Government and Public Involvement in Health Act 2007 (“the Act”), has undertaken a community governance review and made recommendations dated 27 September 2022.

The Council has decided to give effect to those recommendations and, in accordance with Section 93 of the Act, has consulted with the local government electors and other interested persons and has had regard to the need to secure that community governance reflects the identities and interests of the community and is effective and convenient.

The Council, in accordance with Section 100 of the Act, has had regard to guidance issued under that Section.

The Council makes the following Order in exercise of the powers conferred by Sections 86 and 240(10) of the Act.

**1. Citation and Commencement**

- (1) This Order may be cited as the West Suffolk (Reorganisation of Community Governance) (Dalham, Ousden, Denston, Wickhambrook, Worlington, Red Lodge) Order 2022.
- (2) It shall come into force on 1 April 2023

**2. Interpretation**

In this Order –

“District” means the District of West Suffolk;

“existing” means existing on the date this Order is made;

“map” means the map marked “Map referred to in the West Suffolk (Reorganisation of Community Governance) (Dalham, Ousden, Denston, Wickhambrook, Worlington, Red Lodge) Order 2022” and deposited in

accordance with Section 96(4) of the Act, and any reference to a numbered sheet is a reference to the sheet of the map which bears that number;  
“registration officer” means an officer appointed for the purpose of, and in accordance with, Section 8 of the Representation of the People Act 1983.

### **3. Effect of Order**

This Order has effect subject to any agreement under Section 99 of the Act (agreements about incidental matters) relevant to any provision of this Order.

### **4. Number of parish councillors for the parish of Withersfield**

The number of councillors to be elected for the parish of Withersfield shall be 8.

### **5. Alteration of Parish Areas and the areas of Parish Wards**

Each area coloured and designated by a letter on sheets 1-3 of the map and specified in column (1) of the Schedule shall cease to be part of the parish specified in relation to that area in columns (2) and (3) of the Schedule and shall become part of the parish specified in relation to that area in columns (4) and (5) of the Schedule.

### **6. Electoral Register**

The registration officer for the District shall make such rearrangement of, or adaptation of, the register of local government electors as may be necessary for the purposes of, and in consequence of, this Order.


### **7. Order Date**

1 April 2023 is the order date for the purposes of the Local Government (Parishes and Parish Councils) (England) Regulations 2008.

Sealed with the seal of the Council on the 11 October 2022.

[Seal]



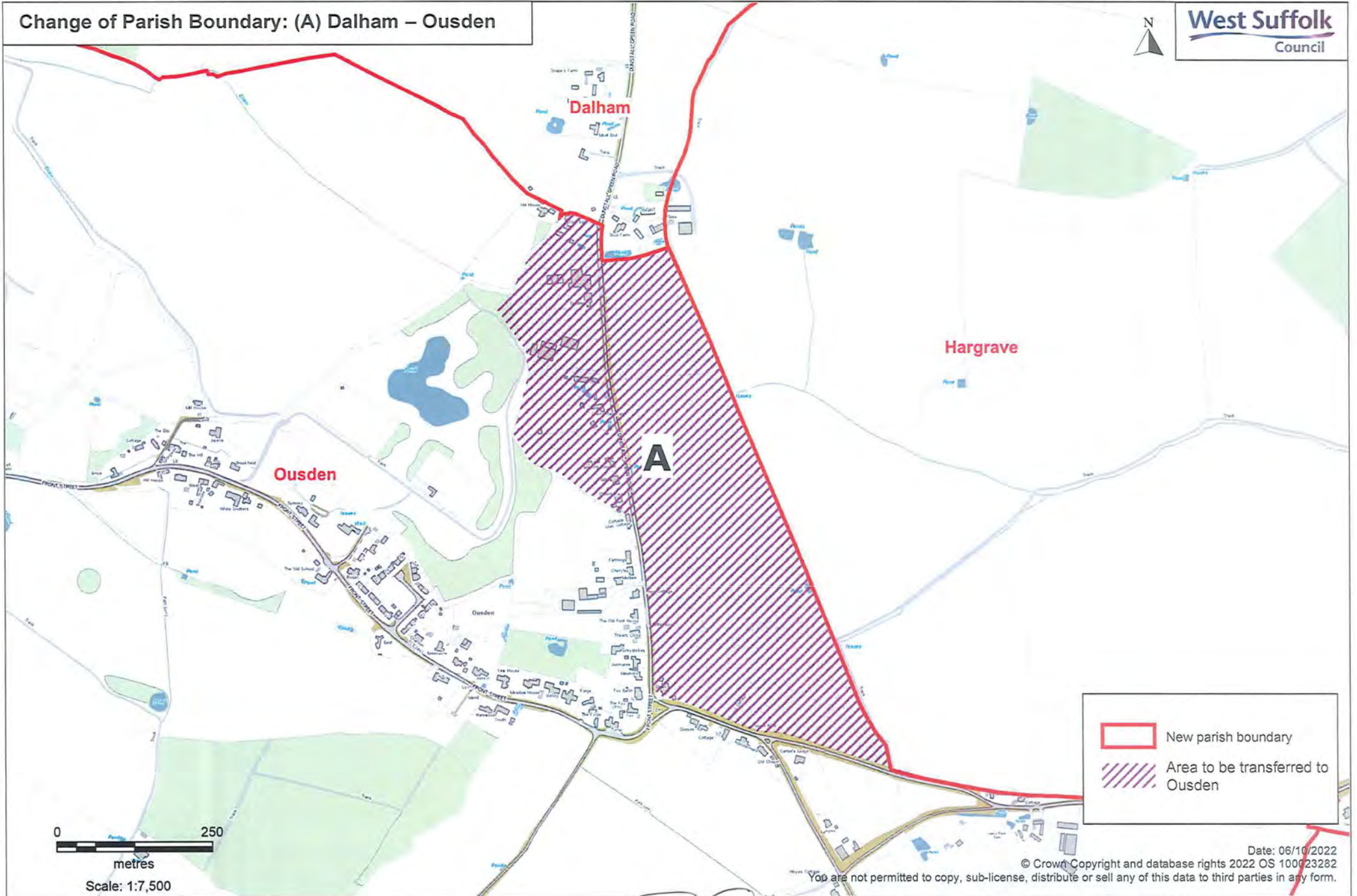
  
.....  
Authorised Signatory

## SCHEDULE

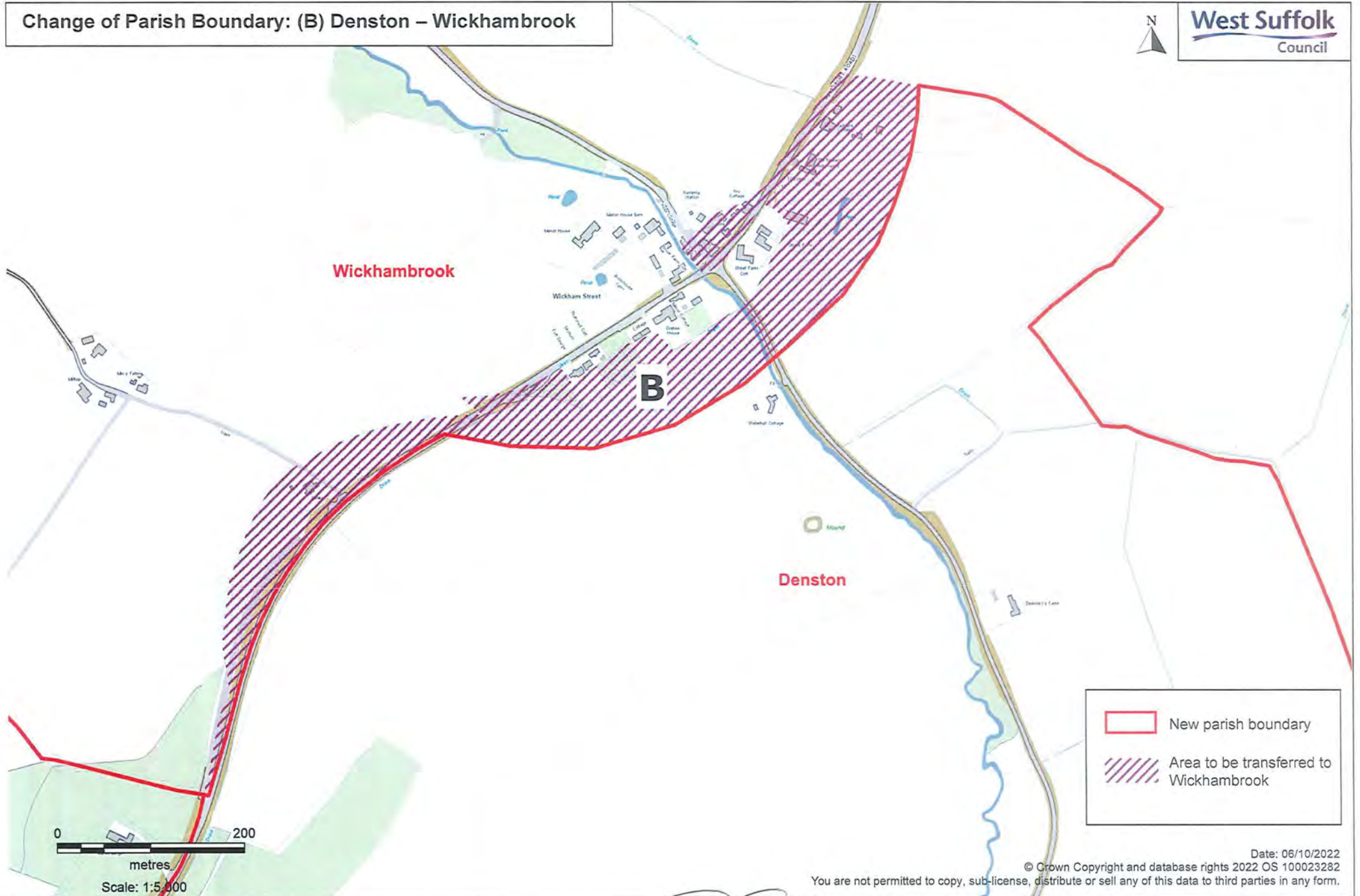
### ALTERATIONS OF AREAS OF PARISHES AND PARISH WARDS

| <i>Column (1)</i>           | <i>Column (2)</i>                | <i>Column (3)</i>                     | <i>Column (4)</i>            | <i>Column (5)</i>                 | <i>Column (6)</i>                   |
|-----------------------------|----------------------------------|---------------------------------------|------------------------------|-----------------------------------|-------------------------------------|
| <i>Area (Map Sheet No.)</i> | <i>Parish from which omitted</i> | <i>Parish ward from which omitted</i> | <i>Parish to which added</i> | <i>Parish ward to which added</i> | <i>Consultation Issue Number(s)</i> |
| "A"<br>(1)                  | Dalham                           | Not applicable                        | Ousden                       | Not applicable                    | 5                                   |
| "B"<br>(2)                  | Denston                          | Not applicable                        | Wickhambrook                 | Not applicable                    | 7                                   |
| "C"<br>(3)                  | Worlington                       | Not applicable                        | Red Lodge                    | Not applicable                    | 9                                   |



**Change of Parish Boundary: (A) Dalham – Ousden**



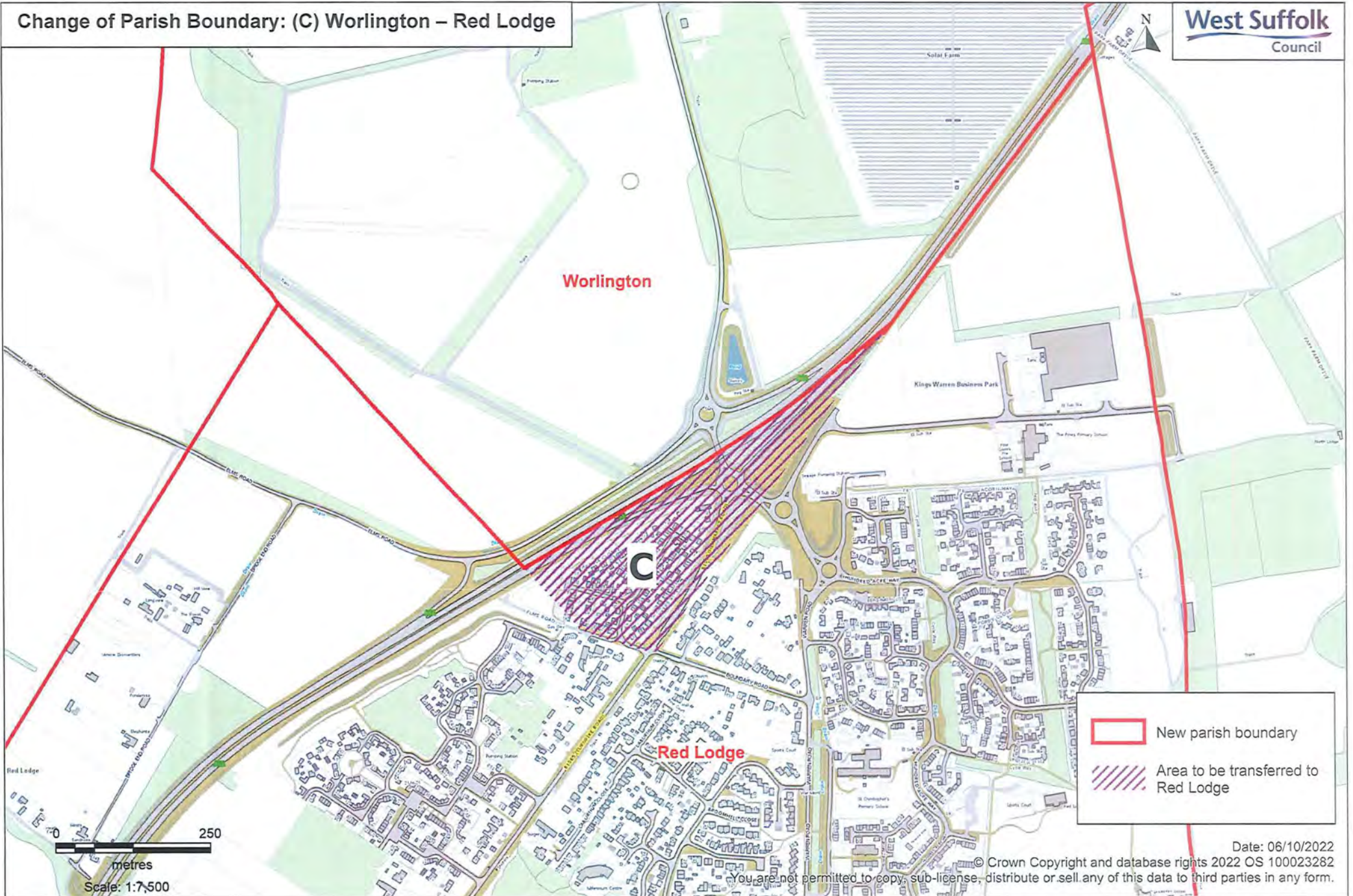
**Change of Parish Boundary: (B) Denston – Wickhambrook**





0 200  
metres  
Scale: 1:5,000

-  New parish boundary
-  Area to be transferred to Wickhambrook

Change of Parish Boundary: (C) Worlington – Red Lodge



-  New parish boundary
-  Area to be transferred to Red Lodge

Date: 06/10/2022

© Crown Copyright and database rights 2022 OS 100023282

You are not permitted to copy, sub-license, distribute or sell any of this data to third parties in any form.

