



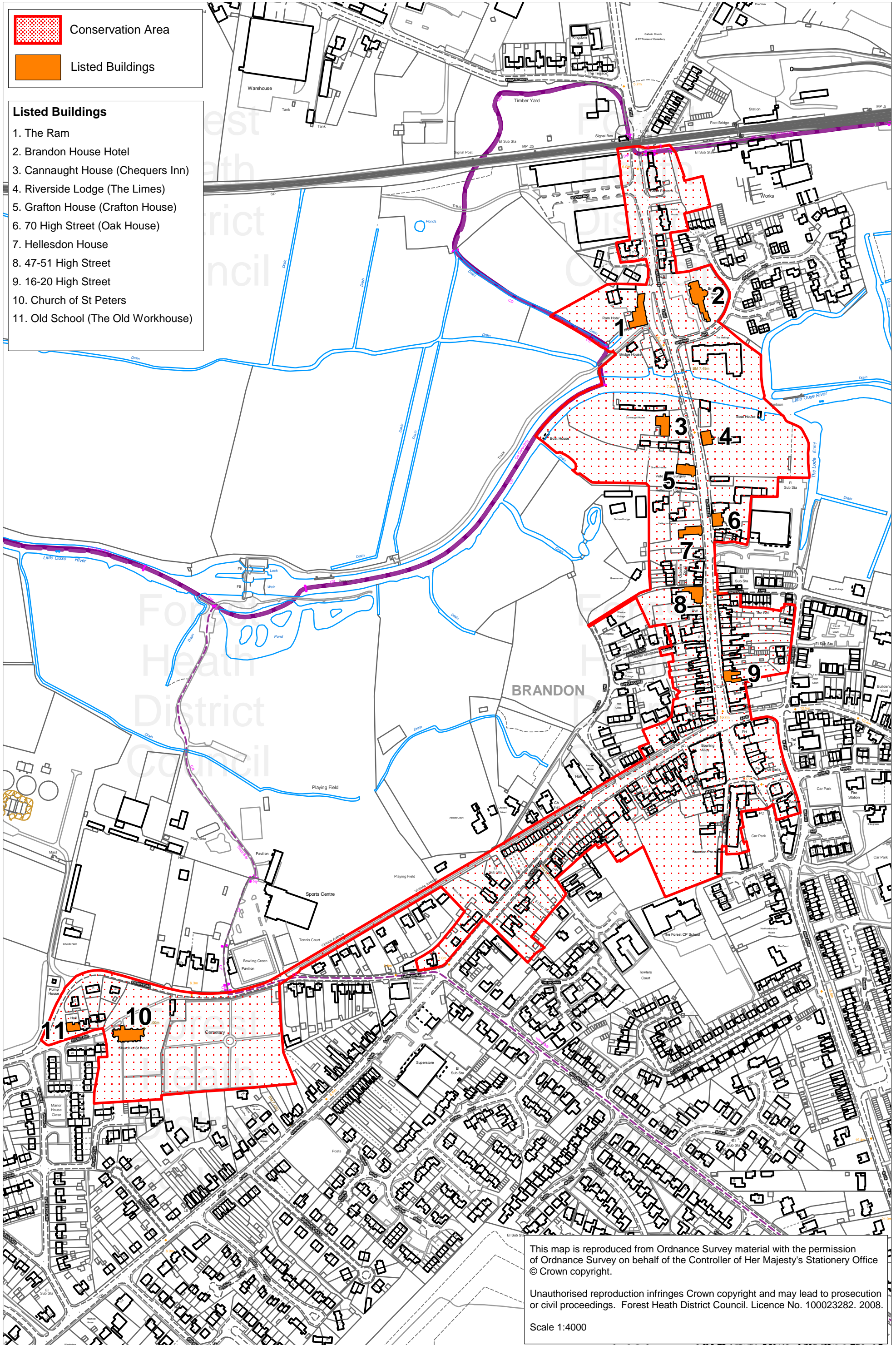
# BRANDON CONSERVATION AREA BOUNDARY AND LISTED BUILDINGS



 Conservation Area  
 Listed Buildings

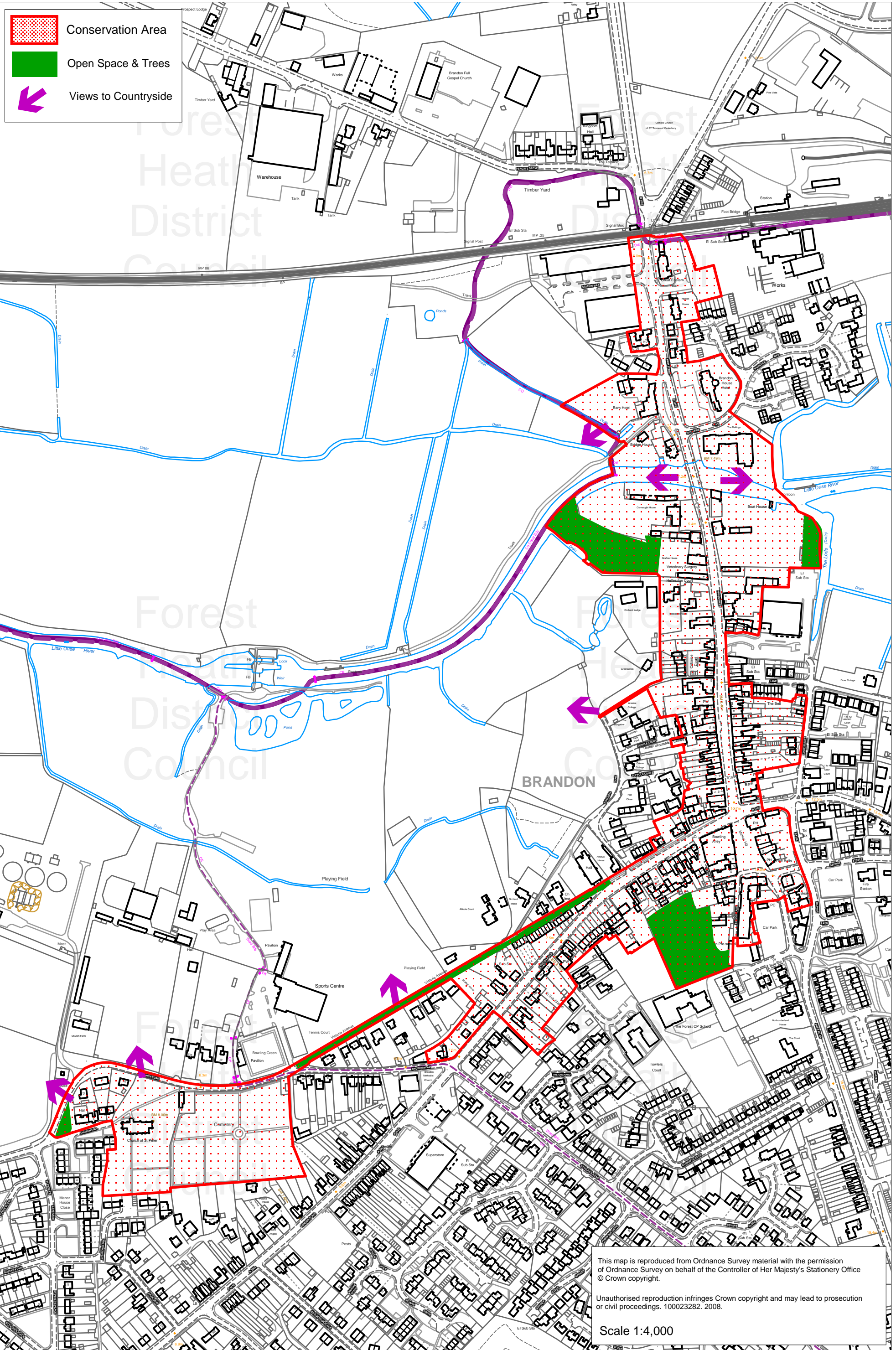
## Listed Buildings

1. The Ram
2. Brandon House Hotel
3. Cannaught House (Chequers Inn)
4. Riverside Lodge (The Limes)
5. Grafton House (Crafton House)
6. 70 High Street (Oak House)
7. Hellesdon House
8. 47-51 High Street
9. 16-20 High Street
10. Church of St Peters
11. Old School (The Old Workhouse)



This map is reproduced from Ordnance Survey material with the permission of Ordnance Survey on behalf of the Controller of Her Majesty's Stationery Office © Crown copyright.  
 Unauthorised reproduction infringes Crown copyright and may lead to prosecution or civil proceedings. Forest Heath District Council. Licence No. 100023282. 2008.  
 Scale 1:4000

# BRANDON - COUNTRYSIDE VIEWS & OPEN SPACE

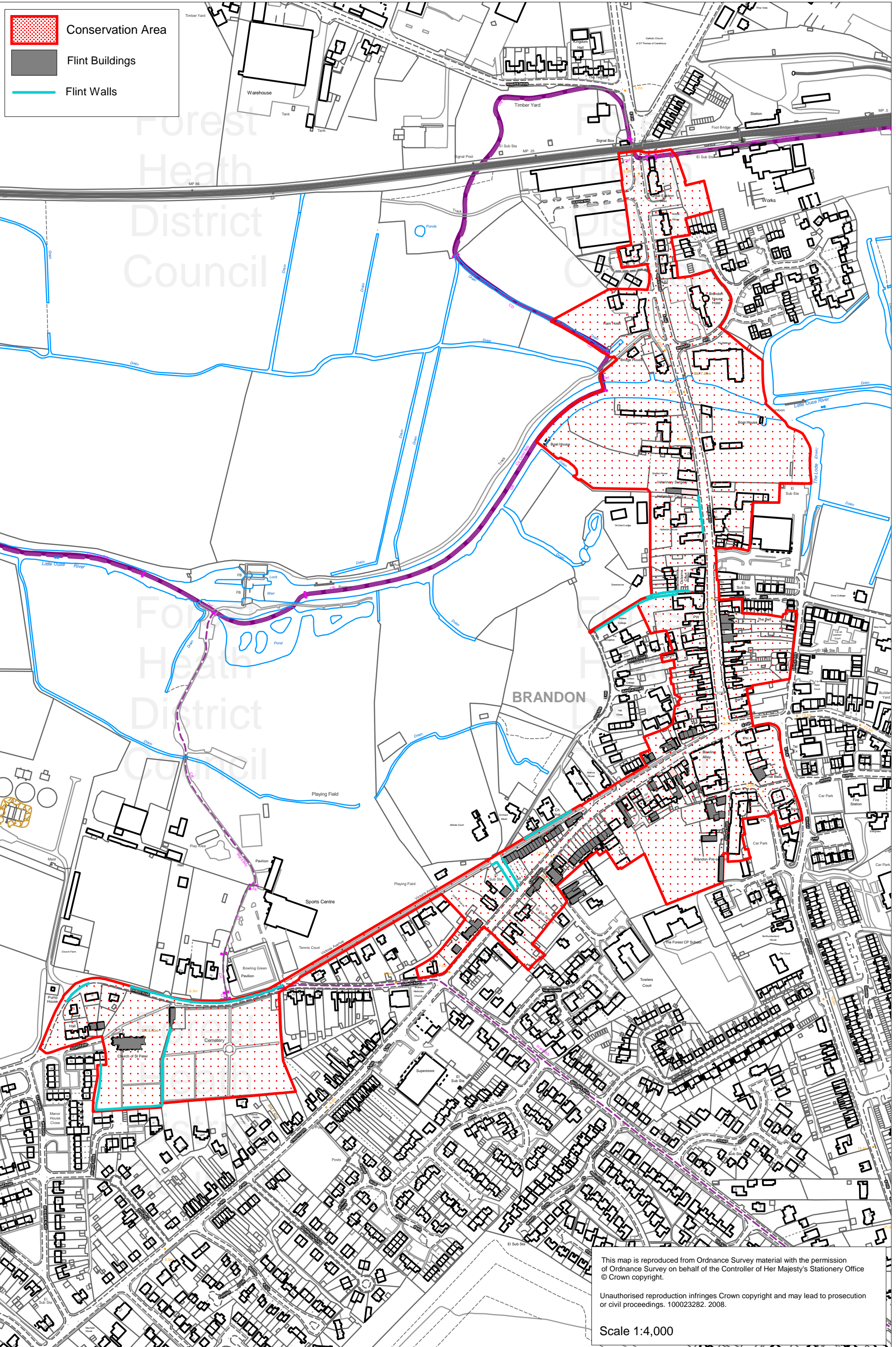


This map is reproduced from Ordnance Survey material with the permission of Ordnance Survey on behalf of the Controller of Her Majesty's Stationery Office © Crown copyright.

Unauthorised reproduction infringes Crown copyright and may lead to prosecution or civil proceedings. 100023282. 2008.

Scale 1:4,000

# BRANDON - FLINT BUILDINGS & WALLS



This map is reproduced from Ordnance Survey material with the permission of Ordnance Survey on behalf of the Controller of Her Majesty's Stationery Office © Crown copyright.

Unauthorised reproduction infringes Crown copyright and may lead to prosecution or civil proceedings. 100023282. 2008.

Scale 1:4,000