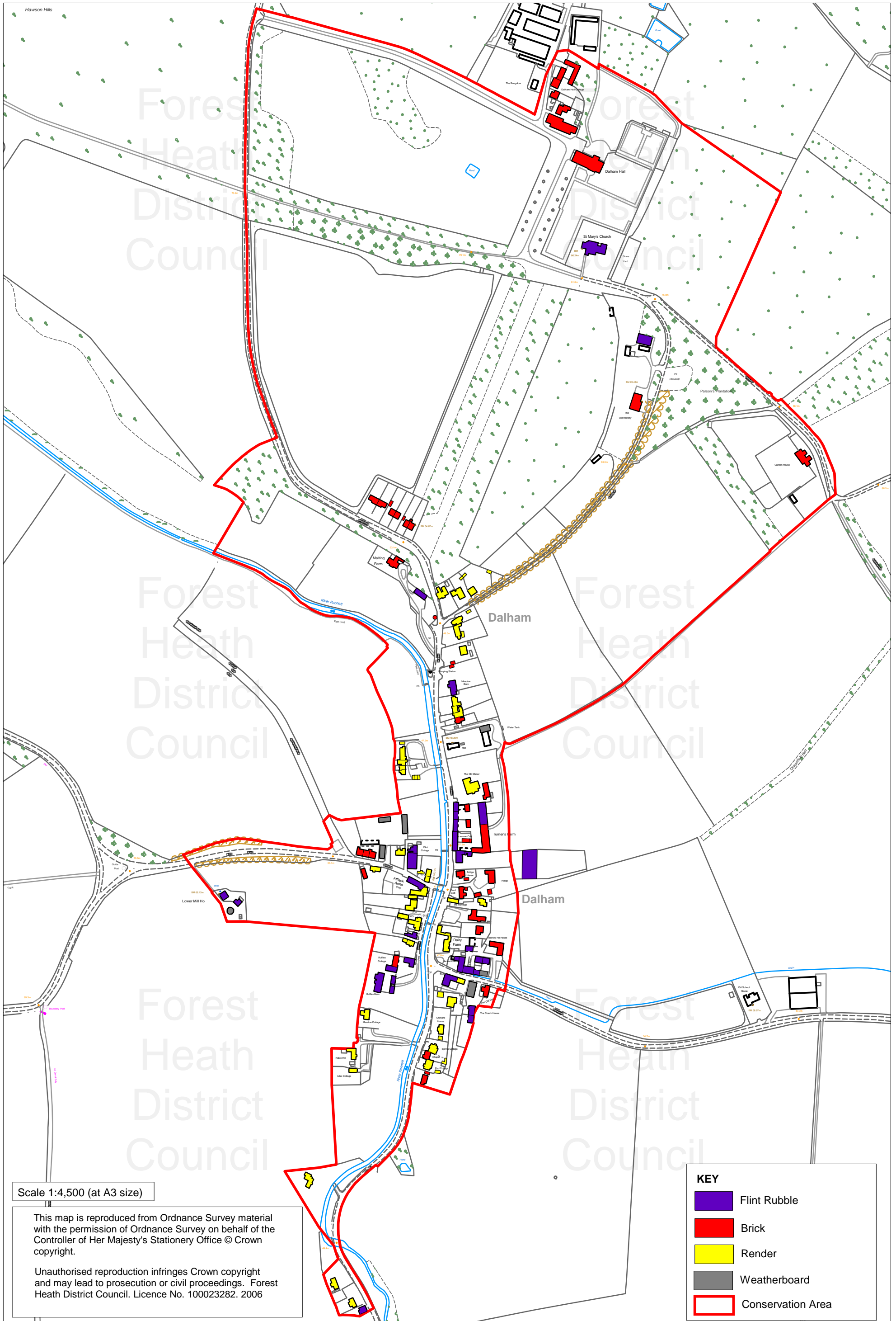




# Main Wall Material








Scale 1:4,500 (at A3 size)

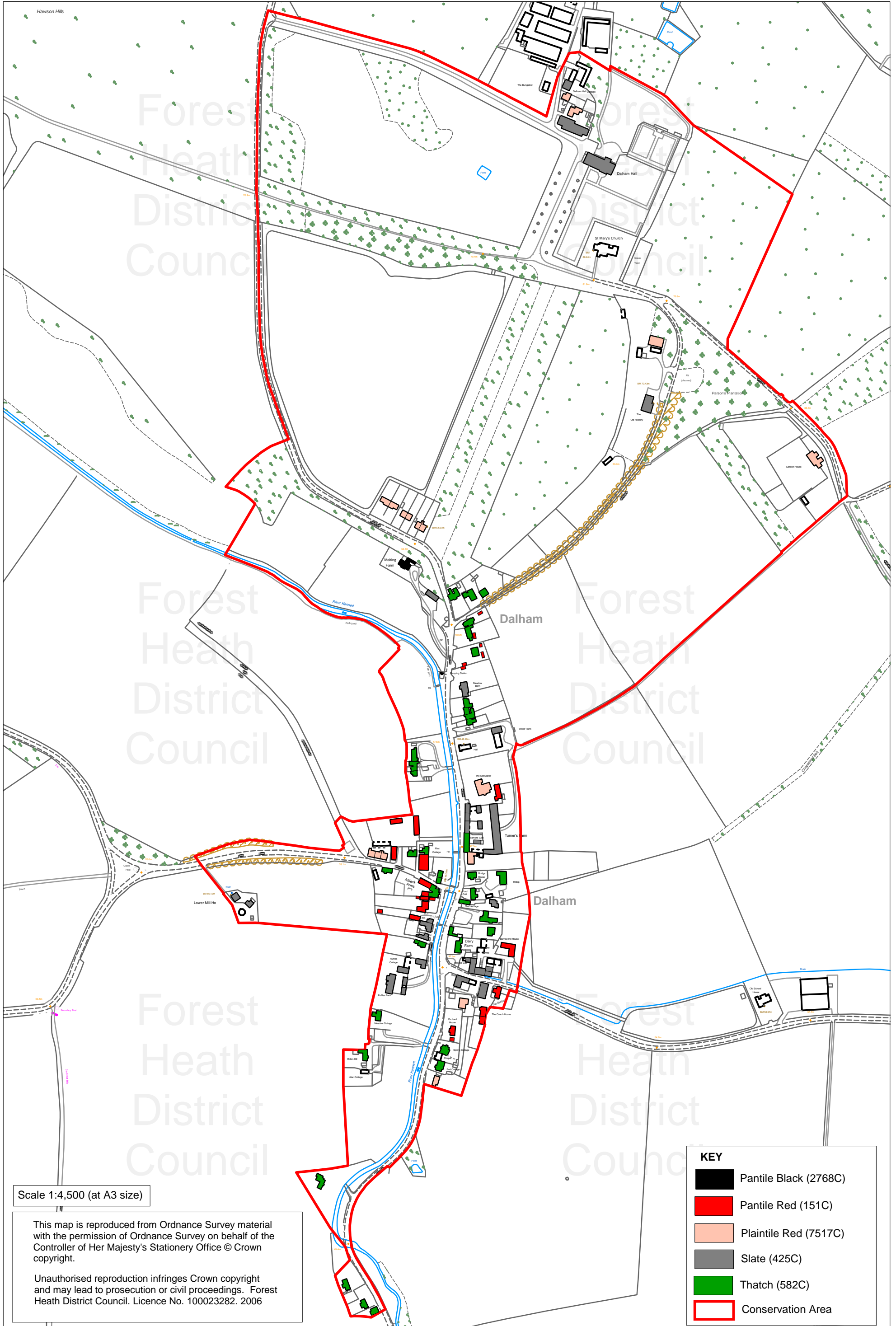
This map is reproduced from Ordnance Survey material with the permission of Ordnance Survey on behalf of the Controller of Her Majesty's Stationery Office © Crown copyright.

Unauthorised reproduction infringes Crown copyright and may lead to prosecution or civil proceedings. Forest Heath District Council. Licence No. 100023282. 2006

## KEY

-  Flint Rubble
-  Brick
-  Render
-  Weatherboard
-  Conservation Area







# Roof Tiles



Scale 1:4,500 (at A3 size)

This map is reproduced from Ordnance Survey material with the permission of Ordnance Survey on behalf of the Controller of Her Majesty's Stationery Office © Crown copyright.

Unauthorised reproduction infringes Crown copyright and may lead to prosecution or civil proceedings. Forest Heath District Council. Licence No. 100023282. 2006

KEY	
	Pantile Black (2768C)
	Pantile Red (151C)
	Plaintile Red (7517C)
	Slate (425C)
	Thatch (582C)
	Conservation Area